

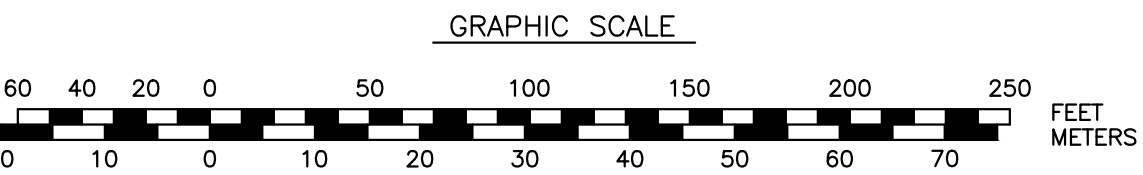


PHASE 1 SIDEWALK 

PHASE 2 SIDEWALK 



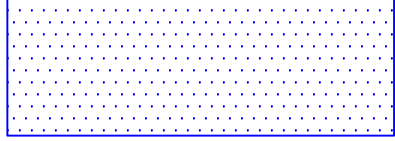
DEPARTMENT OF
PUBLIC WORKS
CITY OF PORTSMOUTH, NH
680 PEVERLY HILL ROAD
603-427-1530





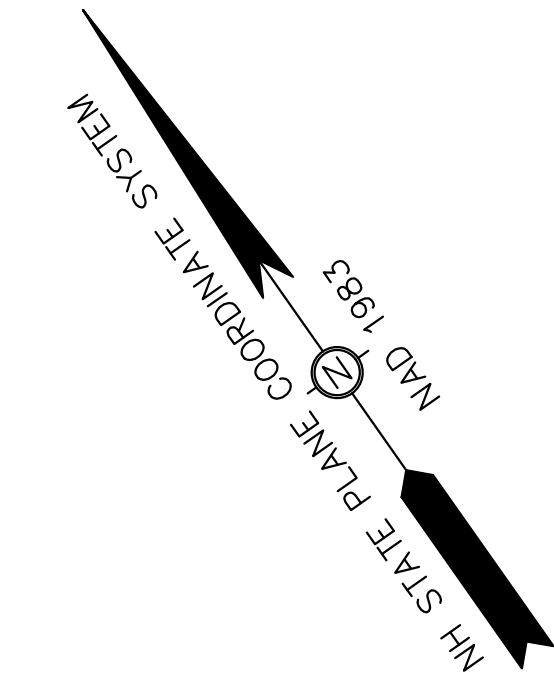
B	CONCEPT PLAN FOR REVIEW	MRB	03/28/22
A	ISSUED FOR REVIEW	MRB	03/22/22
NO.	REVISIONS	APP'D	DATE
PROJECT: 2022 SIDEWALK PROJECTS MAPLE HAVEN – SOUTH			
TITLE: OVERALL SITE PLAN CONCEPTUAL PLAN B			
DRAWING SCALE:	AS SHOWN	DATE:	FEBRUARY 2022
PROJECT NO.:	XXXX	SHEET:	
APPROVED BY:	MRB	C-101	

NH STATE PLANE COORDINATE SYSTEM
MAD 1983



PHASE 1 SIDEWALK 

PHASE 2 SIDEWALK 



DEPARTMENT OF
PUBLIC WORKS
CITY OF PORTSMOUTH, NH
680 PEVERLY HILL ROAD
603-427-1530

B	CONCEPT PLAN FOR REVIEW	MRB	03/28/22
A	ISSUED FOR REVIEW	MRB	03/22/22
NO.	REVISIONS	APP'D	DATE
PROJECT: 2022 SIDEWALK PROJECTS MAPLE HAVEN - NORTH			
TITLE: OVERALL SITE PLAN			
DRAWING SCALE:	AS SHOWN	DATE:	FEBRUARY 2022
PROJECT NO.:	XXXX	SHEET:	C-102
APPROVED BY:	MRB		