

City of Portsmouth, NH

PRESCOTT PARK

PHASE 1

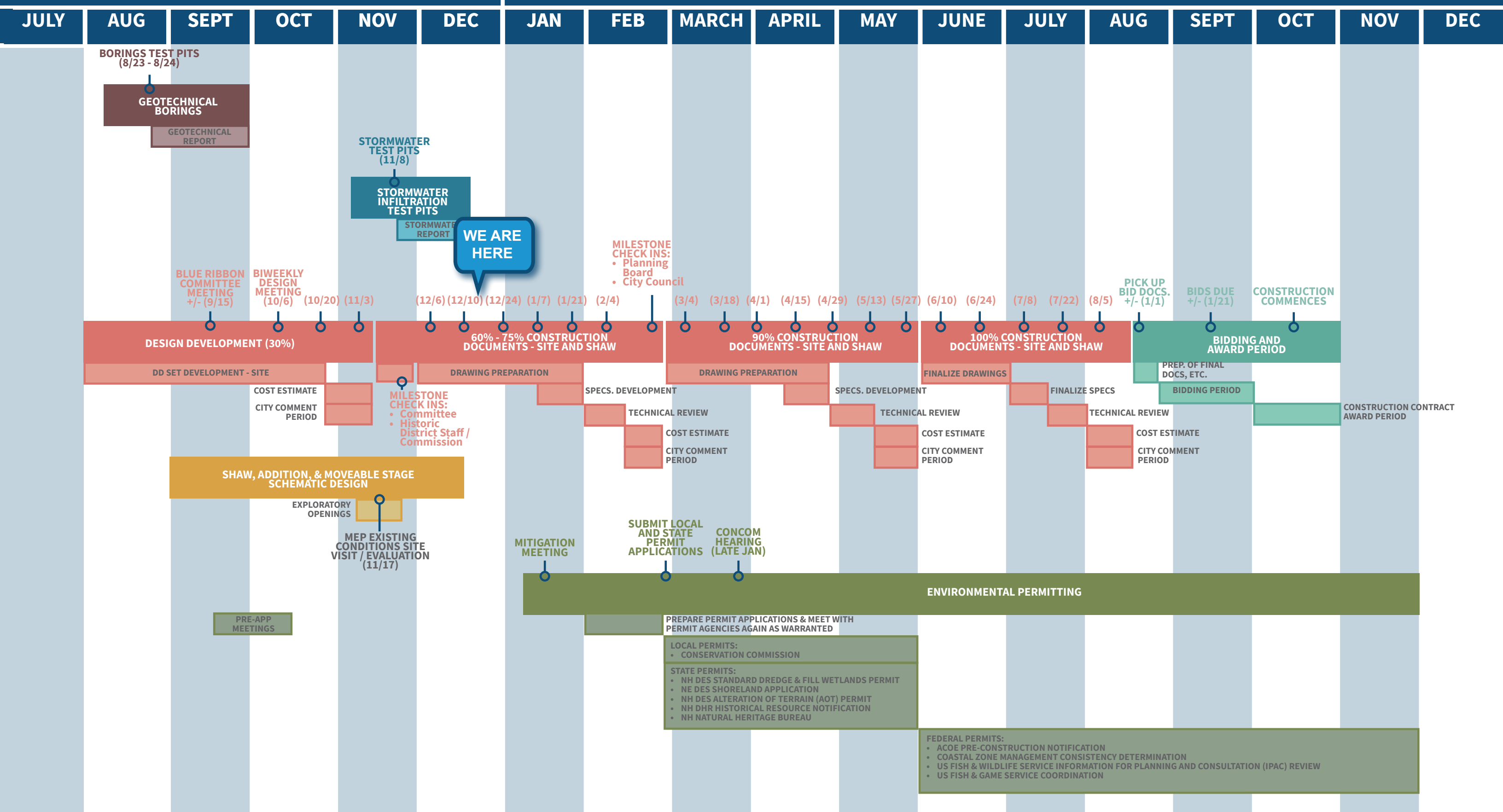
SCHEDULE UPDATE
SEAWALL DESIGN
SHAW PHASE 1 & BUILDOUT ANALYSIS



SCHEDULE UPDATE

2021

2022



WE ARE HERE

SHAW, ADDITION, & MOVEABLE STAGE SCHEMATIC DESIGN

LOCAL PERMITS:
 • CONSERVATION COMMISSION
 STATE PERMITS:
 • NH DES STANDARD DREDGE & FILL WETLANDS PERMIT
 • NE DES SHORELAND APPLICATION
 • NH DES ALTERATION OF TERRAIN (AOT) PERMIT
 • NH DHR HISTORICAL RESOURCE NOTIFICATION
 • NH NATURAL HERITAGE BUREAU

FEDERAL PERMITS:
 • ACOE PRE-CONSTRUCTION NOTIFICATION
 • COASTAL ZONE MANAGEMENT CONSISTENCY DETERMINATION
 • US FISH & WILDLIFE SERVICE INFORMATION FOR PLANNING AND CONSULTATION (IPAC) REVIEW
 • US FISH & GAME SERVICE COORDINATION

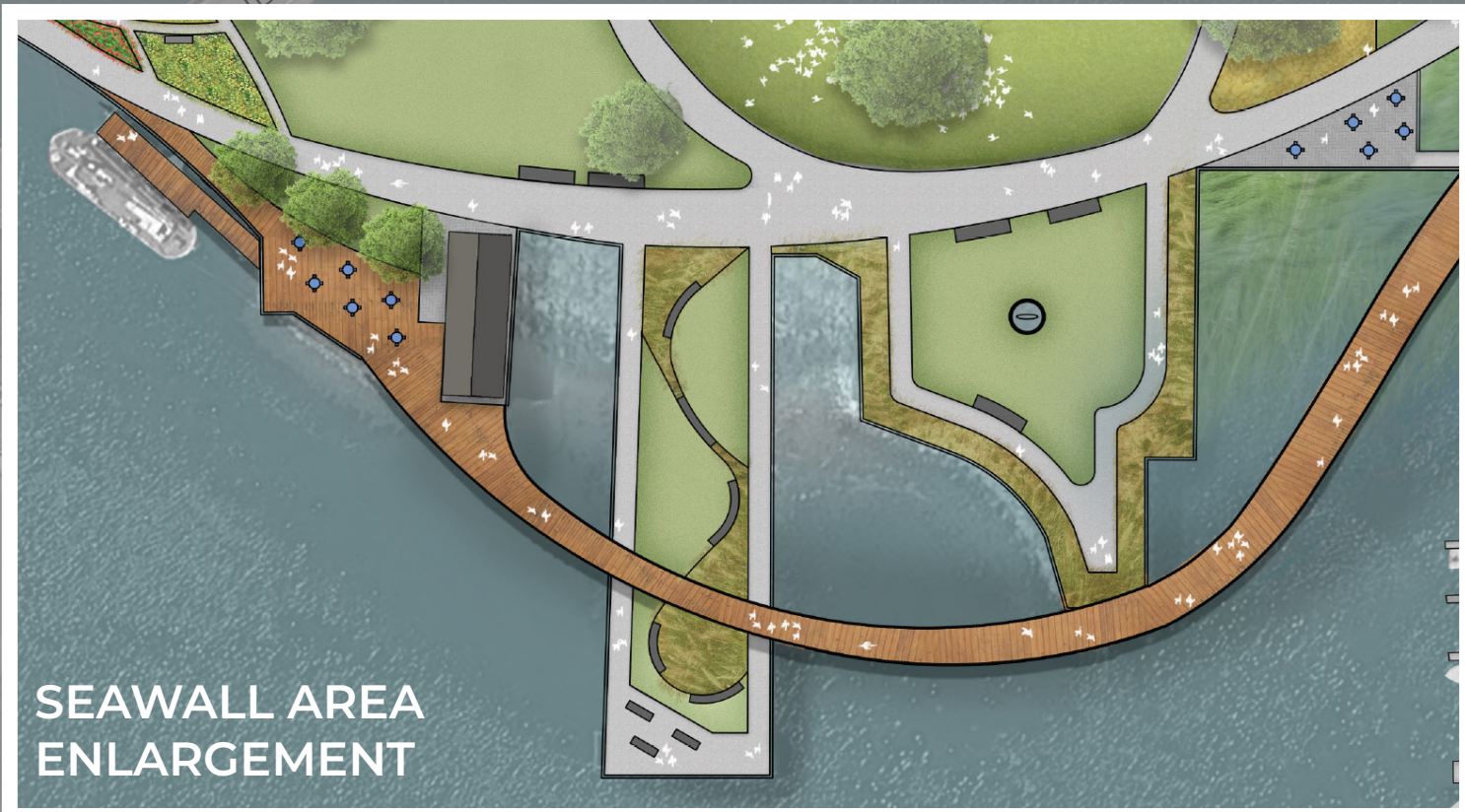
UPDATED MASTER PLAN - APPROVED 2021

Water Street
Stormwater
Infrastructure

Replace Electrical
Service

Raise and Relocate the
Shaw Warehouse

Seawall Evaluation and
Renovations



EXISTING WATER ACCESS AREA













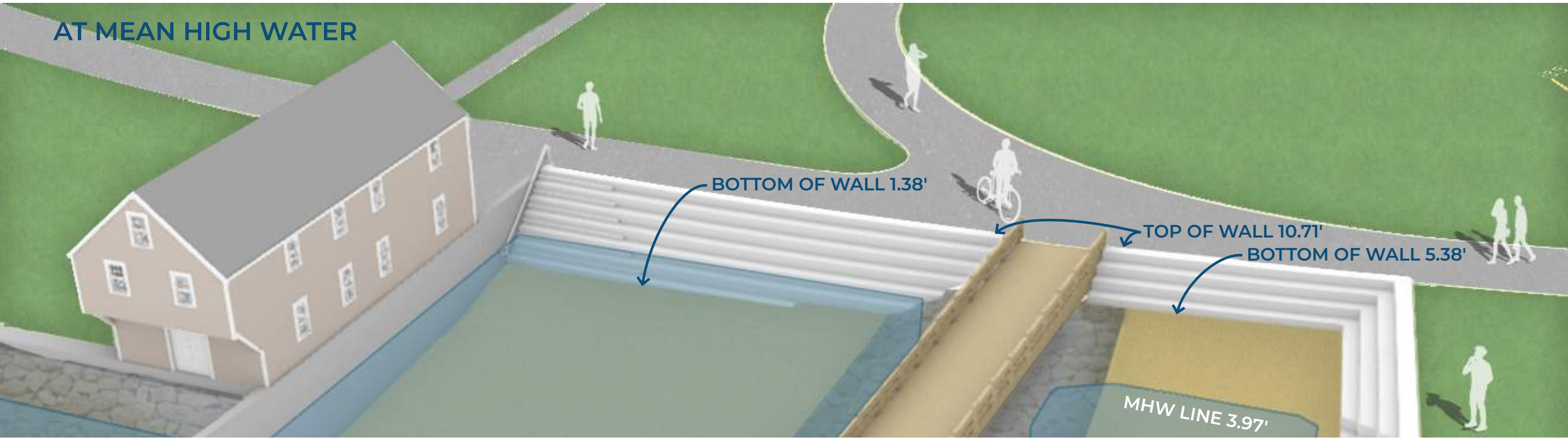
SEAWALL PRECEDENTS



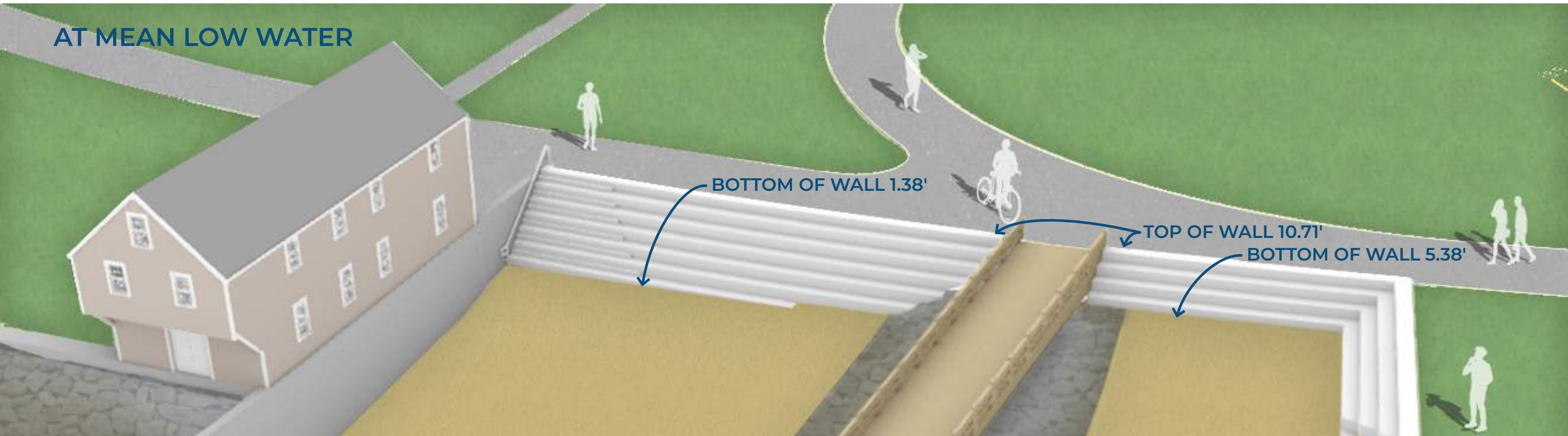


PRELIMINARY SEAWALL TERRACE DESIGN

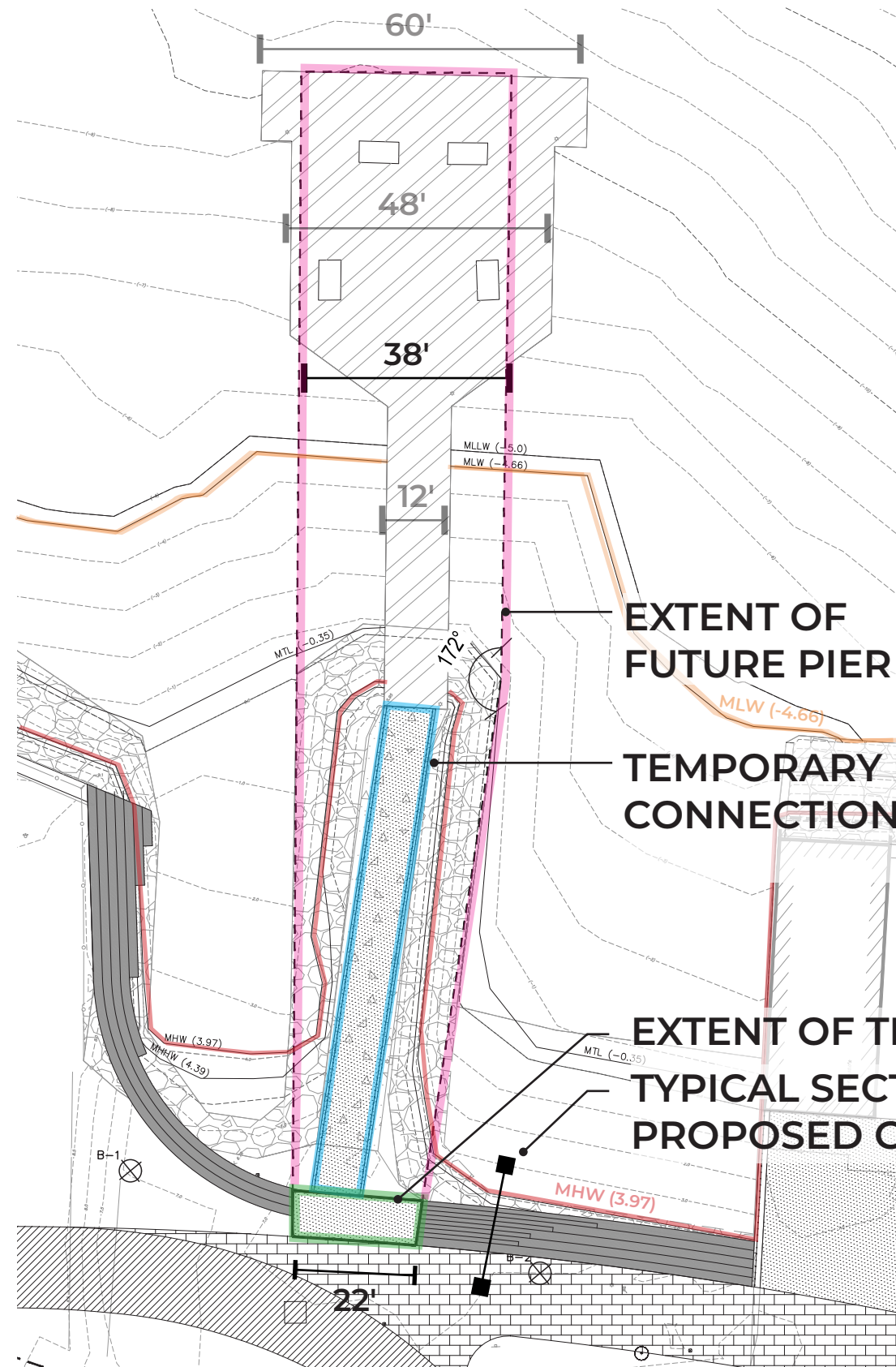
AT MEAN HIGH WATER



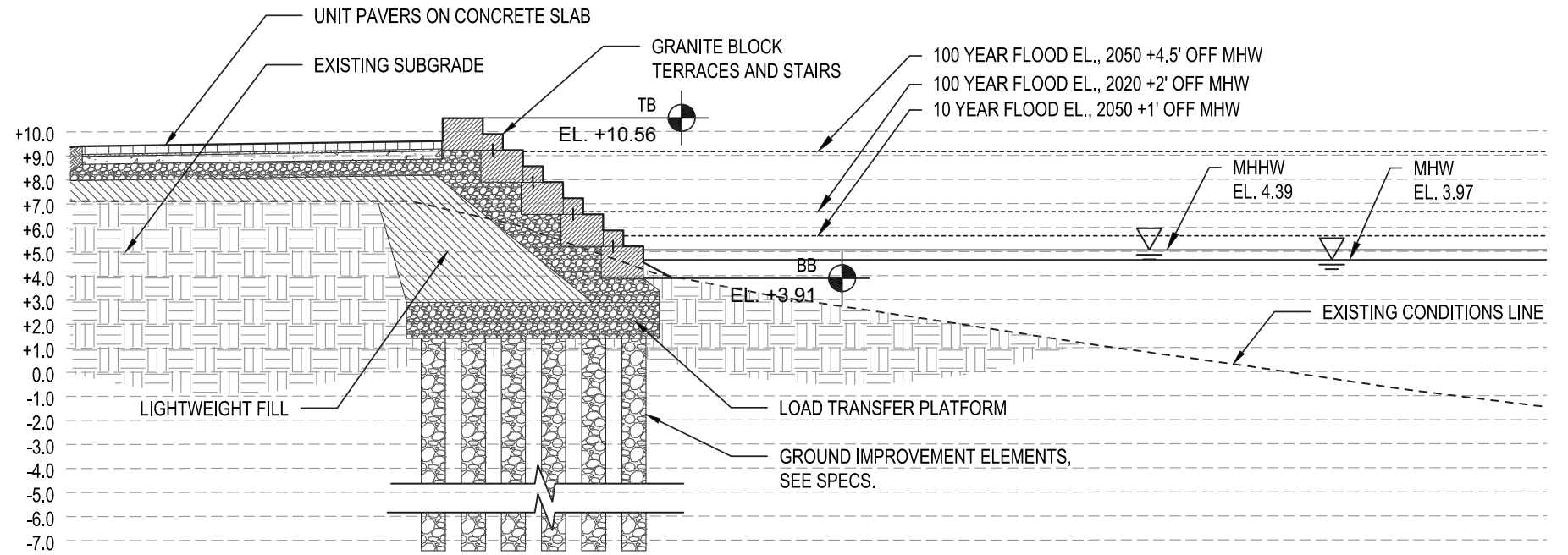
AT MEAN LOW WATER



SEAWALL TERRACE ALTERNATIVES



PLAN



TYPICAL SECTION THROUGH PROPOSED GRANITE SEAWALL

Existing Pier: 4,475 sf
 Proposed Pier: 7,450 sf
 Master Plan Pier: 12,200 sf