



COVID-19 DASHBOARD 9/21/20


239 new cases of COVID-19 were announced in New Hampshire from September 15 to September 21. 7 cases were announced on September 21.




7,952
Total Cases
288
Active Cases



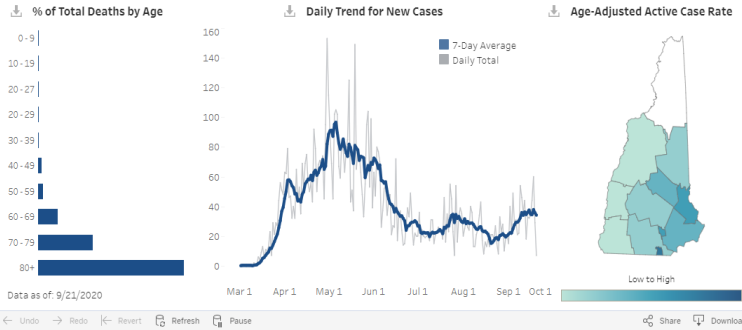
726
Total Hosp.
11
Current Hosp.



407,333
Total PCR Tests
29,817
PCR Tests Last 7 Days



7,226
Total Recovered
438
Total Deaths



	This Wk	Last Wk	Total	Deaths
US			6.9 million	200,213
NH	288	291	7,952	438
Rockingham	78	94	1,977	103
Portsmouth	<5	<5	114	



Massachusetts Department of Public Health COVID-19 Dashboard - Monday, September 21, 2020

Dashboard of Public Health Indicators

Newly Reported Confirmed Cases Today

244

Total Confirmed Cases

125,723

Newly Reported Deaths among Confirmed Today

7

Total Deaths among Confirmed Cases

9,107

New Individuals Tested by Molecular Tests

10,823

Total Individuals Tested by Molecular Tests

2,096,043

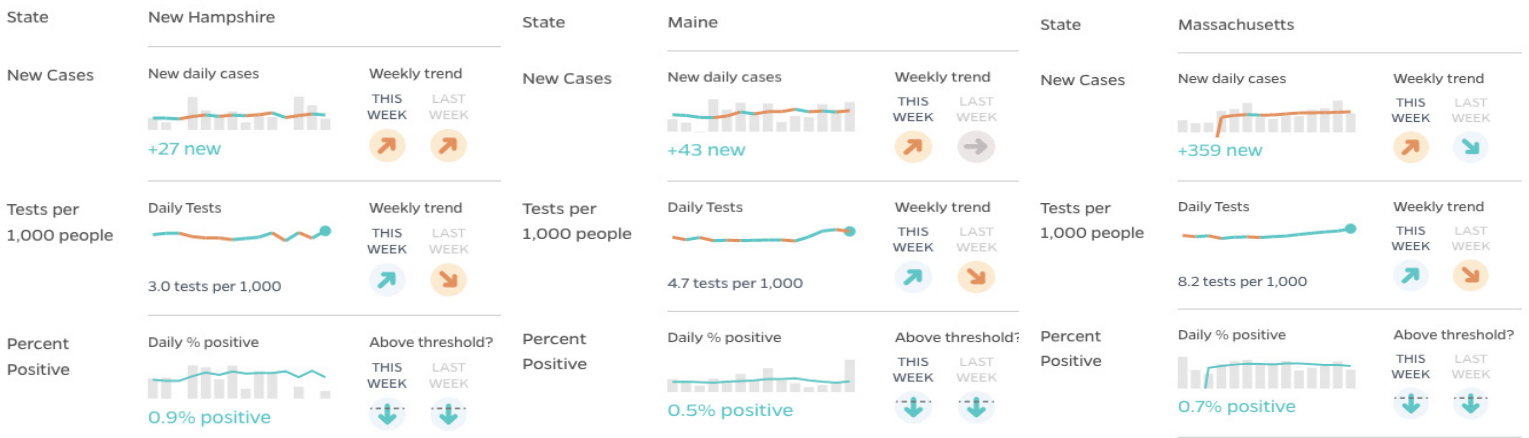
Total Molecular Tests Administered

3,436,161

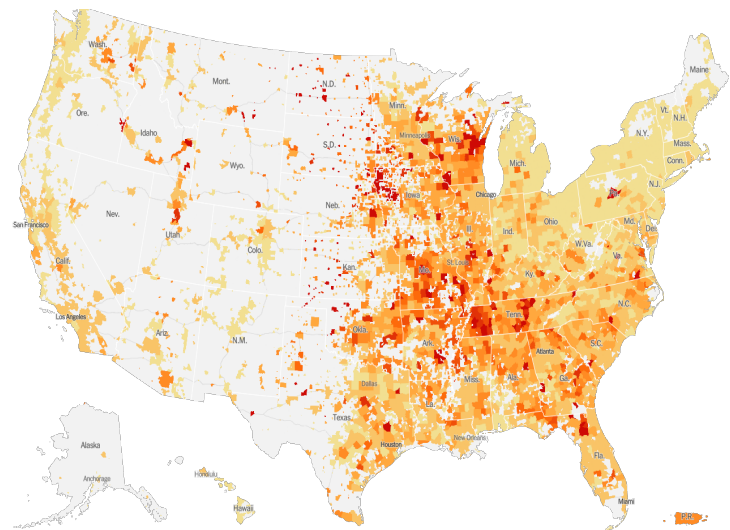
Legend: ● Positive trend, ● In progress, ● Negative trend

Below is the current status:

Measure	Status
COVID-19 positive test rate	●
Number of individuals who died from COVID-19	●
Number of patients with COVID-19 in hospitals	●
Healthcare system readiness	●
Testing capacity	●
Contact tracing capabilities	●

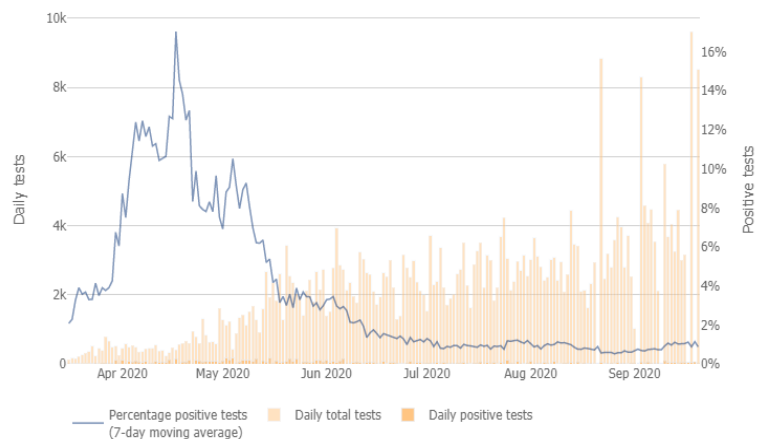


“% Positive” above refers to # of positive cases among all tests. Bottom row arrows show positivity rate vs. WHO 5% goal (dotted line). Source for graphs above and New Hampshire testing graph below right: Johns Hopkins University COVID Tracker.



Current US Hot Spots: Darker shading = more cases.

The graph below shows the total daily number of COVID-19 tests conducted in NH, and of those tests, how many were positive each day. The trend line in blue shows the average percentage of tests that were positive over the last 7 days.



Send questions to the Subcommittee via hotline@cityofportsmouth.com For detailed state dashboards visit:
 Johns Hopkins COVID Tracker: <https://coronavirus.jhu.edu/region/us/new-hampshire>
 NH (interactive map, by town): <https://www.nh.gov/covid19/dashboard/summary.htm>
 MA: <https://www.mass.gov/info-details/covid-19-response-reporting>
 ME: <https://www.maine.gov/dhhs/mecdc/infectious-disease/epi/airborne/coronavirus/data.shtml>
 US MAP (above) source: <https://www.nytimes.com/interactive/2020/us/coronavirus-us-cases.html#map>