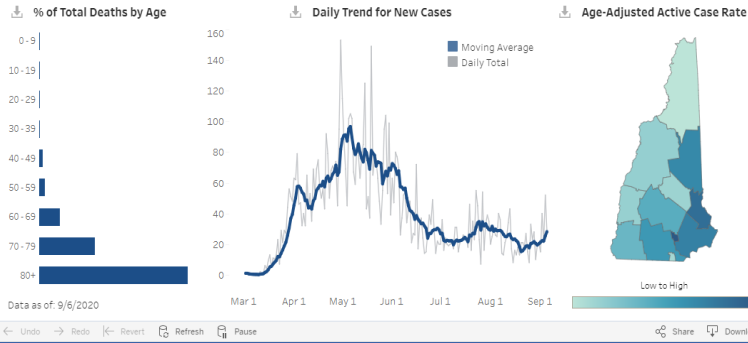


# COVID-19 DASHBOARD 9/7/20

197 new cases of COVID-19 were announced in New Hampshire from August 31 to September 6. 29 cases were announced on September 6.



<b>7,447</b> Total Cases <b>248</b> Active Cases	<b>718</b> Total Hosp. <b>10</b> Current Hosp.	<b>350,528</b> Total PCR Tests <b>24,234</b> PCR Tests Last 7 Days	<b>433</b> Total Deaths <b>5.8%</b> Fatality Rate
---	---	---	--



	This Wk	Last Wk	Total	Deaths
<b>US</b>			<b>6.3 million</b>	<b>189,406</b>
<b>NH</b>	<b>248</b>	<b>228</b>	<b>7,447</b>	<b>433</b>
Rockingham	69	78	1,846	100
Portsmouth	<5	<5	108	

Massachusetts Department of Public Health COVID-19 Dashboard - Monday, September 07, 2020  
**Dashboard of Public Health Indicators**

<b>Newly Reported Confirmed Cases Today</b> 222	<b>Total Confirmed Cases</b> 121,046	<b>Newly Reported Deaths among Confirmed Today</b> 8	<b>Total Deaths among Confirmed Cases</b> 8,925
--	---	---	--

<b>New Individuals Tested by Molecular Tests</b> 9,870	<b>Total Individuals Tested by Molecular Tests</b> 1,867,534
---	---

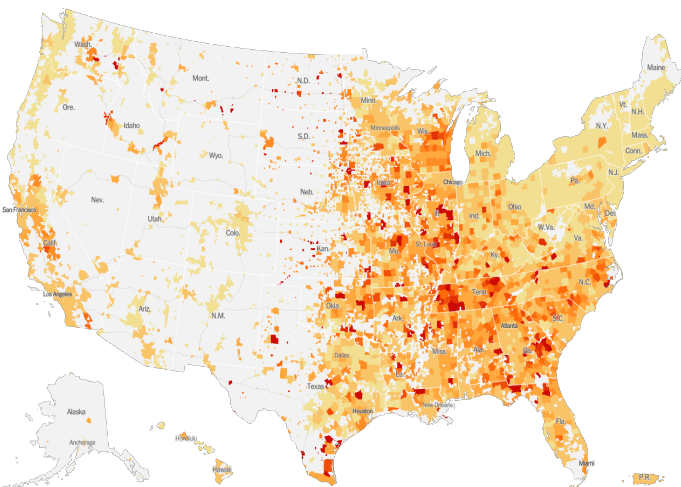
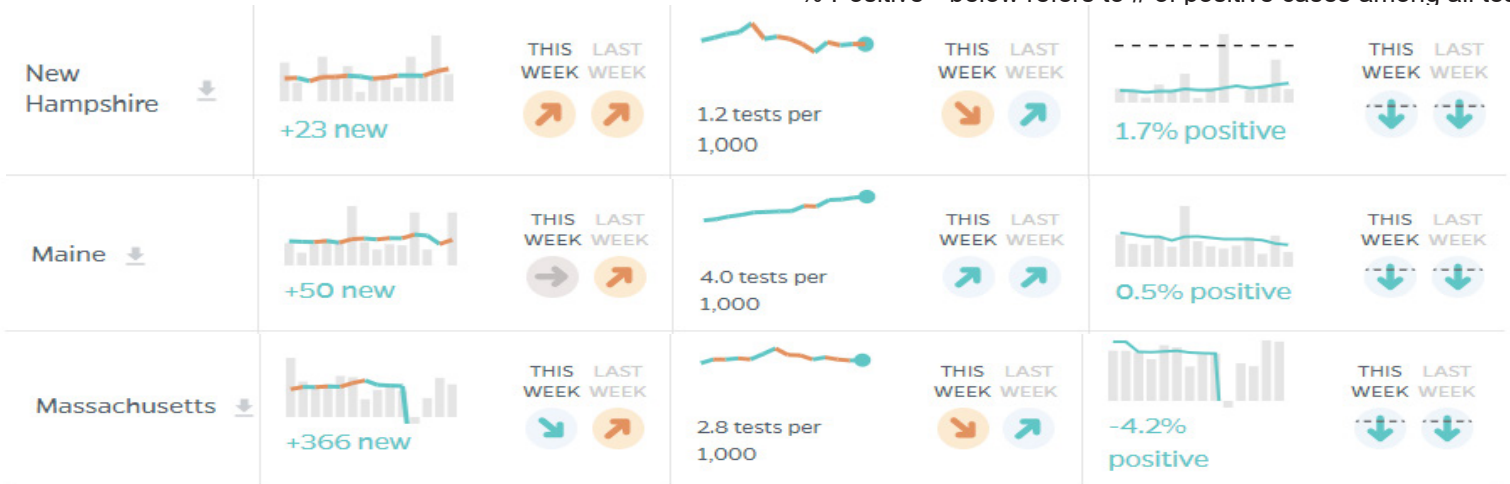
**Total Molecular Tests Administered**  
2,728,153

- Legend
- Positive trend
  - In progress
  - Negative trend

Below is the current status:

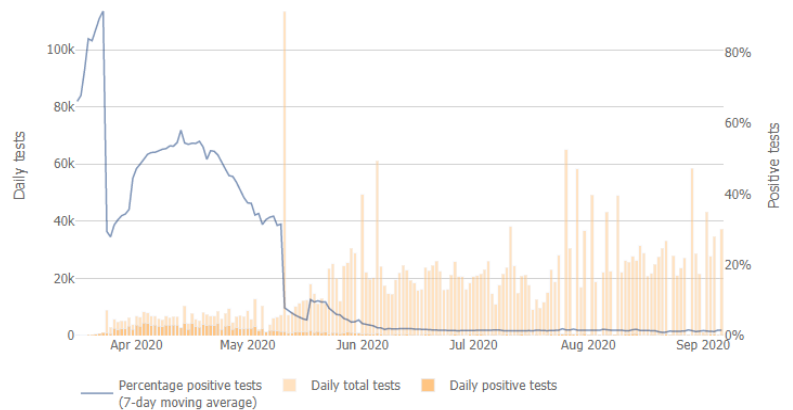
Measure	Status
COVID-19 positive test rate	●
Number of individuals who died from COVID-19	●
Number of patients with COVID-19 in hospitals	●
Healthcare system readiness	●
Testing capacity	●
Contact tracing capabilities	●

“% Positive” below refers to # of positive cases among all tests.



Current US Hot Spots: Darker shading = more cases.

The graph below shows the total daily number of COVID-19 tests conducted in NH, and of those tests, how many were positive each day. The trend line in blue shows the average percentage of tests that were positive over the last 7 days.



Send questions to the Subcommittee via [hotline@cityofportsmouth.com](mailto:hotline@cityofportsmouth.com) For detailed state dashboards visit:  
 Johns Hopkins COVID Tracker: <https://coronavirus.jhu.edu/region/us/new-hampshire>  
 NH (interactive map, by town): <https://www.nh.gov/covid19/dashboard/summary.htm>  
 MA: <https://www.mass.gov/info-details/covid-19-response-reporting>  
 ME: <https://www.maine.gov/dhhs/mecdc/infectious-disease/epi/airborne/coronavirus/data.shtml>  
 US MAP (above) source: <https://www.nytimes.com/interactive/2020/us/coronavirus-us-cases.html#map>