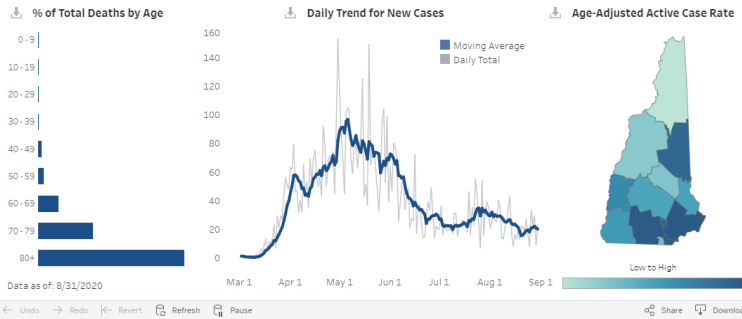


COVID-19 DASHBOARD 8/31/20

140 new cases of COVID-19 were announced in New Hampshire from August 25 to August 31. 22 cases were announced on August 31.



7,275 Total Cases	714 Total Hosp.	328,095 Total PCR Tests	432 Total Deaths
228 Active Cases	6 Current Hosp.	22,582 PCR Tests Last 7 Days	5.9% Fatality Rate



Moving Averages: Moving averages show the average daily value for the rolling 7 or 14 day period ending with the date displayed. Shorter periods may be used in cases where the full 7 or 14 previous days are not available.

	This Wk	Last Wk	Total	Deaths
US			6.1 million	183,870
NH	228	255	7,134	432
Rockingham	78	87	1,771	100
Portsmouth	<5	>5	105	



Massachusetts Department of Public Health COVID-19 Dashboard - Monday, August 31, 2020 Dashboard of Public Health Indicators

Newly Reported Confirmed Cases Today 301	Total Confirmed Cases 118,784	Newly Reported Deaths among Confirmed Today 11	Total Deaths among Confirmed Cases 8,827
--	---	--	--

New Individuals Tested by Molecular Tests 18,740	Total Individuals Tested by Molecular Tests 1,732,768
--	---

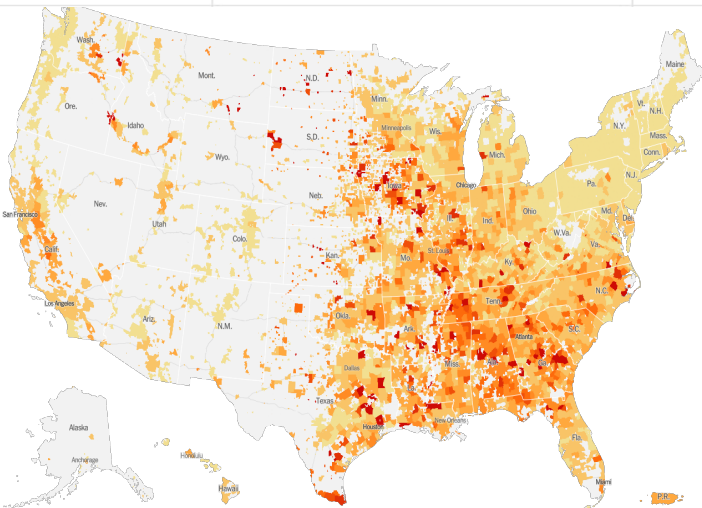
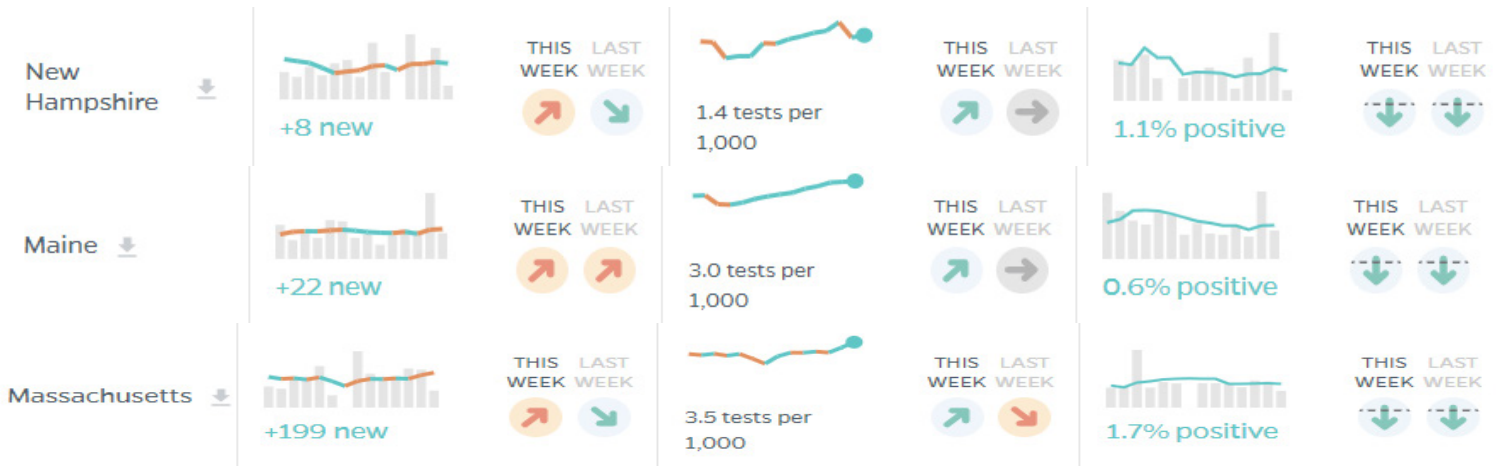
Total Molecular Tests Administered
2,404,426

Legend
● Positive trend
● In progress
● Negative trend

Below is the current status:

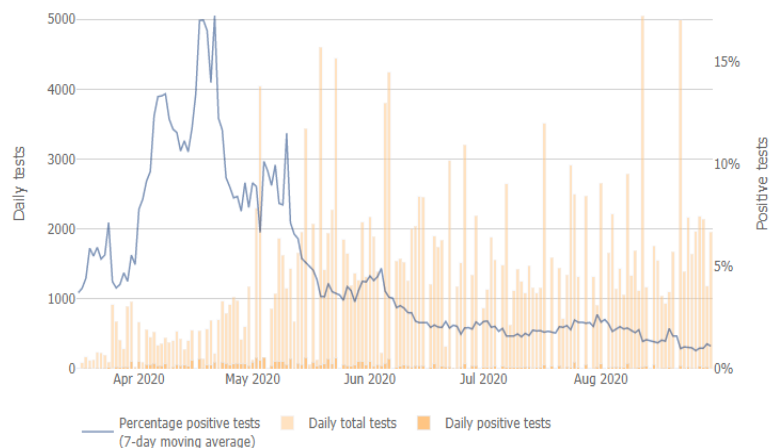
Measure	Status
COVID-19 positive test rate	●
Number of individuals who died from COVID-19	●
Number of patients with COVID-19 in hospitals	●
Healthcare system readiness	●
Testing capacity	●
Contact tracing capabilities	●

"% Positive" below refers to # of positive cases among all tests.



Current US Hot Spots: Darker shading = more cases.

The graph below shows the total daily number of COVID-19 tests conducted in NH, and of those tests, how many were positive each day. The trend line in blue shows the average percentage of tests that were positive over the last 7 days.



Send questions to the Subcommittee via hotline@cityofportsmouth.com For detailed state dashboards visit:
 Johns Hopkins COVID Tracker: <https://coronavirus.jhu.edu/region/us/new-hampshire>
 NH (interactive map, by town): <https://www.nh.gov/covid19/dashboard/summary.htm>
 MA: <https://www.mass.gov/info-details/covid-19-response-reporting>
 ME: <https://www.maine.gov/dhhs/mecdc/infectious-disease/epi/airborne/coronavirus/data.shtml>
 US MAP (above) source: <https://www.nytimes.com/interactive/2020/us/coronavirus-us-cases.html#map>