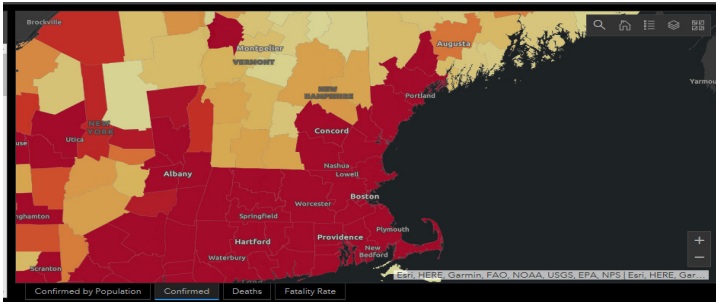
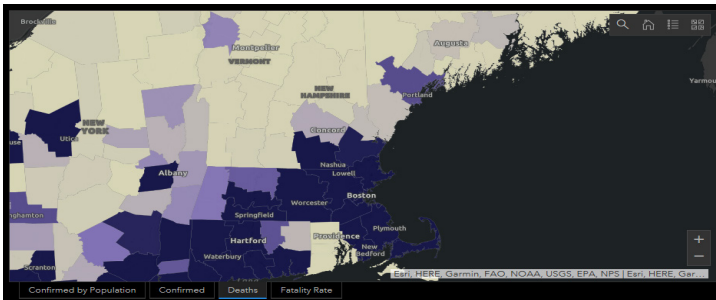


COVID-19 DASHBOARD 8/10/20

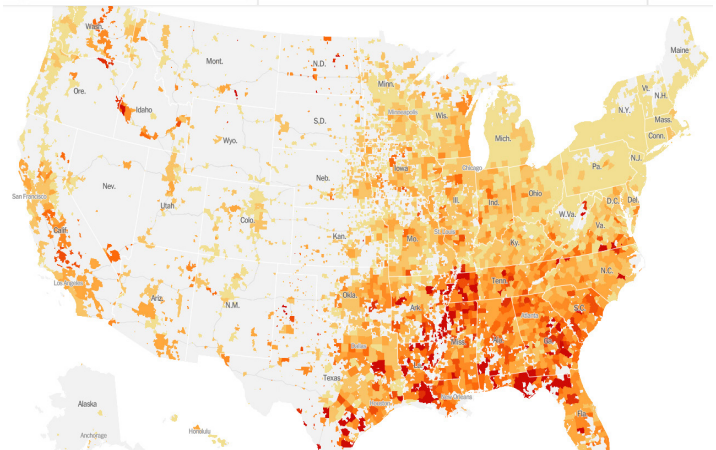
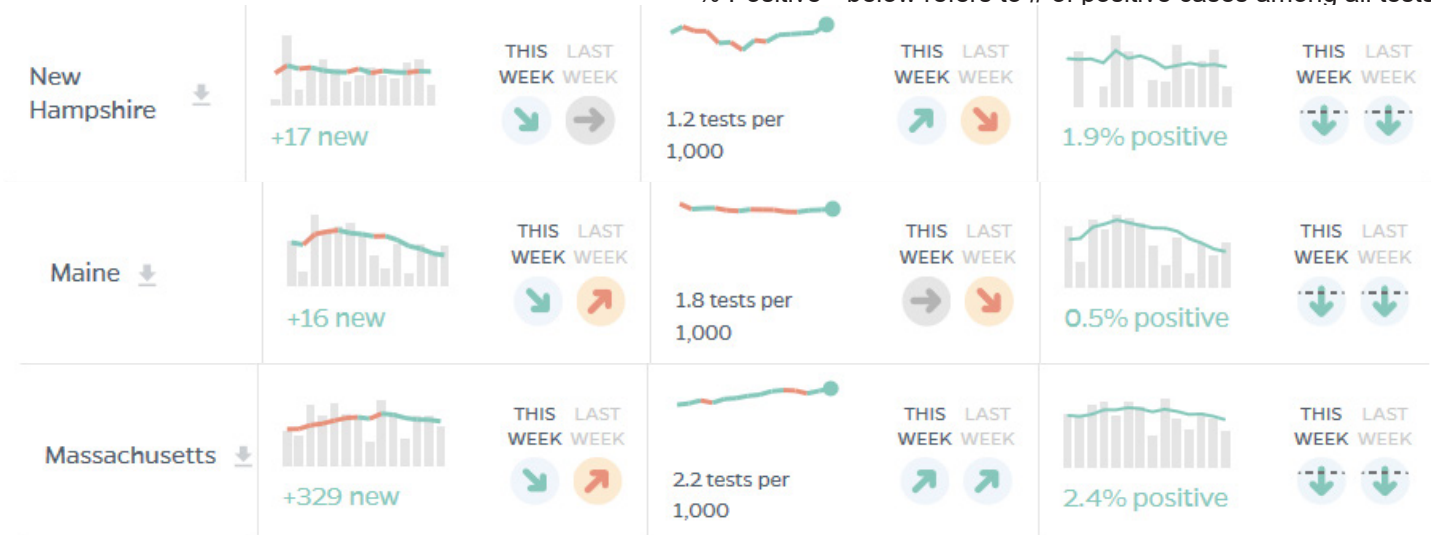


Maps of the tri-state region. Confirmed cases (above) and Deaths (below) with darker shading indicating higher numbers.



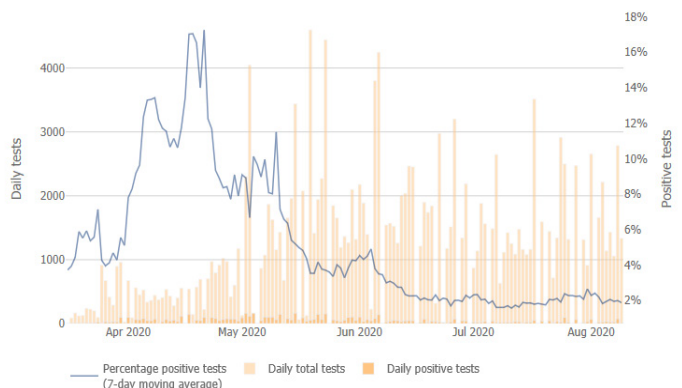
	Current Cases	Total Cases	Deaths
US		5.1 million	163,554
NEW HAMPSHIRE	326	6,840	419
PORTSMOUTH	9	97	
NEARBY COUNTIES -- NH, Maine, Massachusetts			
Rockingham NH	103	1,691	96
Strafford NH	32	360	13
Cumberland ME		2,089	69
York ME		675	12
Middlesex MA		26,470	2,005
Suffolk MA		21,929	1,074
Essex MA		17,883	1,194

"% Positive" below refers to # of positive cases among all tests.



Current US Hot Spots: Darker shading = more cases.

The graph below shows the total daily number of COVID-19 tests conducted in NH, and of those tests, how many were positive each day. The trend line in blue shows the average percentage of tests that were positive over the last 7 days.



Send questions to the Subcommittee via hotline@cityofportsmouth.com For detailed state dashboards visit:
 Johns Hopkins COVID Tracker: <https://coronavirus.jhu.edu/region/us/new-hampshire>
 NH (interactive map, by town): <https://www.nh.gov/covid19/dashboard/summary.htm>
 MA: <https://www.mass.gov/info-details/covid-19-response-reporting>
 ME: <https://www.maine.gov/dhhs/mecdc/infectious-disease/epi/airborne/coronavirus/data.shtml>
 US MAP (above) source: <https://www.nytimes.com/interactive/2020/us/coronavirus-us-cases.html#map>