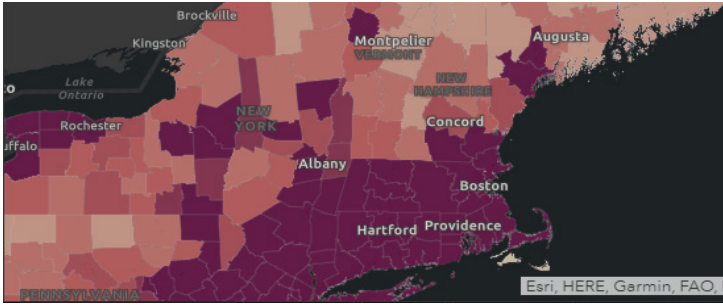
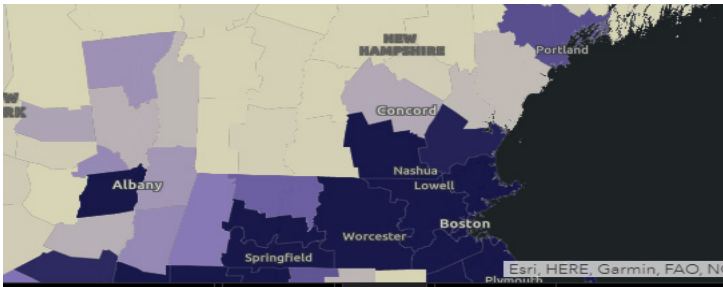


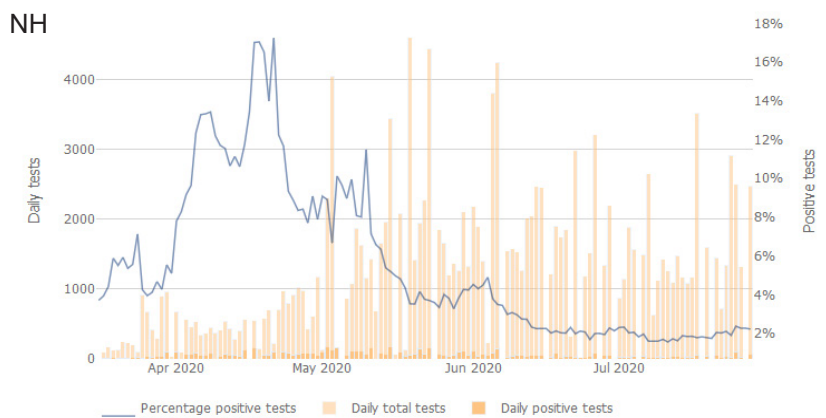
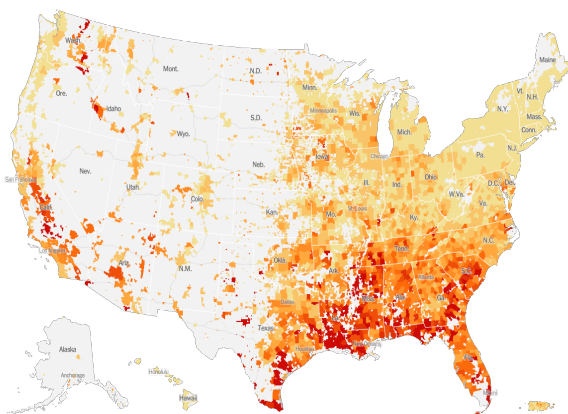
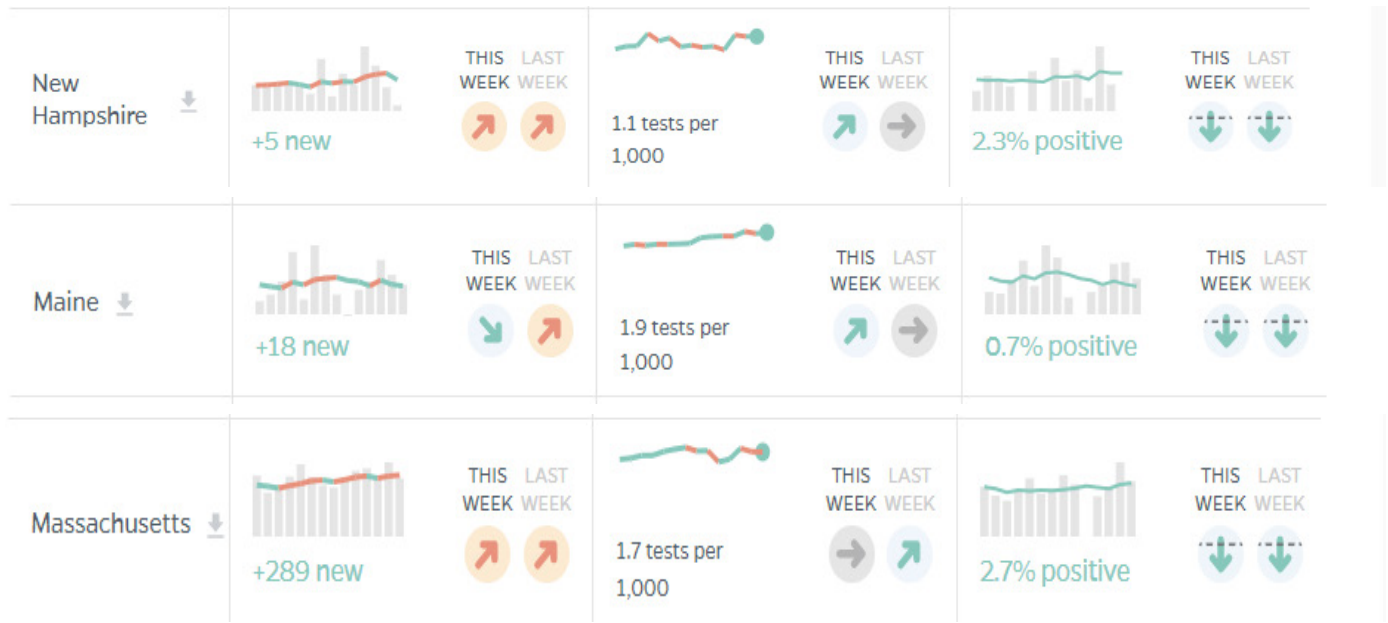
COVID-19 DASHBOARD 7/29/20



Maps of the tri-state region. Confirmed cases (above) and Deaths (below) with darker shading indicating higher numbers.



	Current Cases	Total Cases	Deaths
US		4.2 million	148,367
NEW HAMPSHIRE	407	6,441	409
PORTSMOUTH	13	77	
NEARBY COUNTIES -- NH, Maine, Massachusetts			
Rockingham NH	103	1,581	94
Strafford NH	26	320	13
Cumberland ME		2,016	68
York ME		625	12
Middlesex MA		25,396	1,959
Suffolk MA		20,914	1,048
Essex MA		16,990	1,169



For state dashboards visit:

Johns Hopkins COVID Tracker: <https://coronavirus.jhu.edu/region/us/new-hampshire>

NH (interactive map, by town): <https://www.nh.gov/covid19/dashboard/summary.htm>

MA: <https://www.mass.gov/info-details/covid-19-response-reporting>

ME: <https://www.maine.gov/dhhs/mecdc/infectious-disease/epi/airborne/coronavirus/data.shtml>

US MAP (above) source: <https://www.nytimes.com/interactive/2020/us/coronavirus-us-cases.html#map>