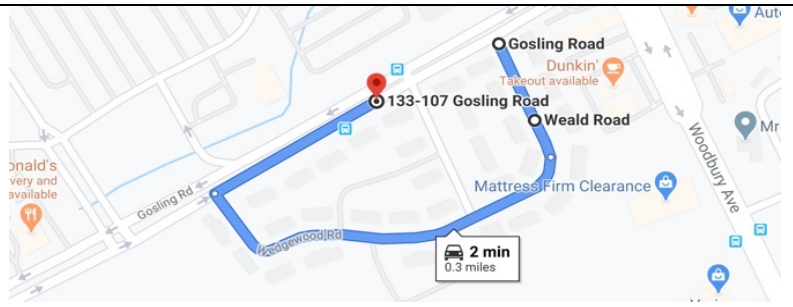
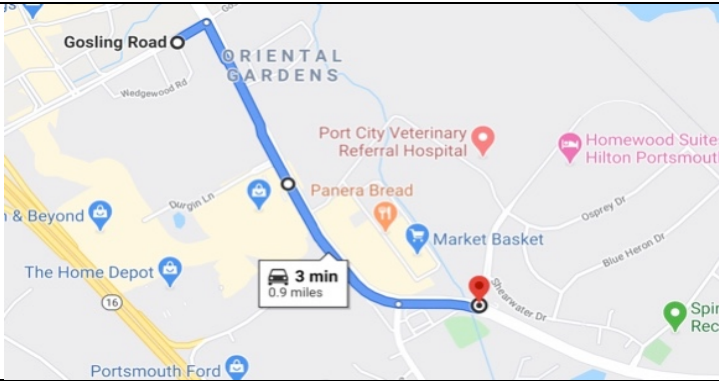
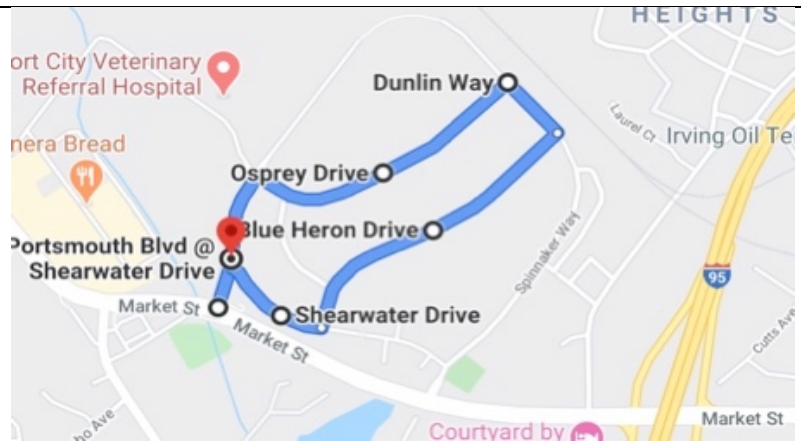
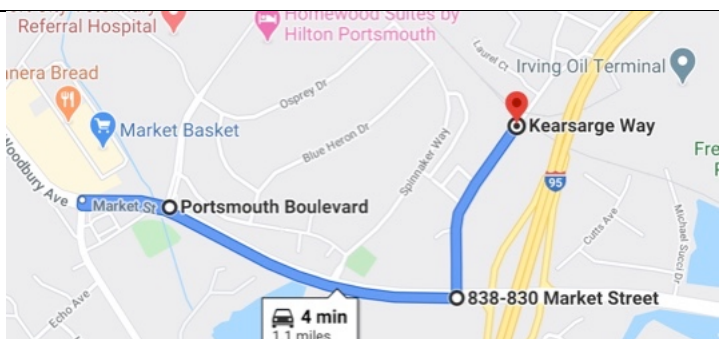
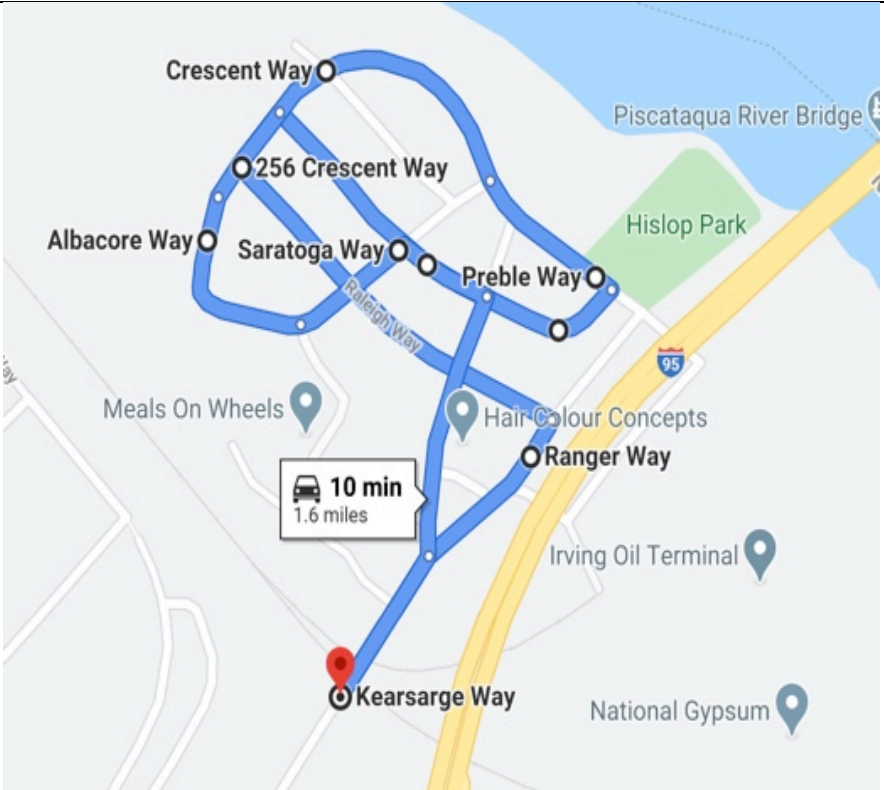
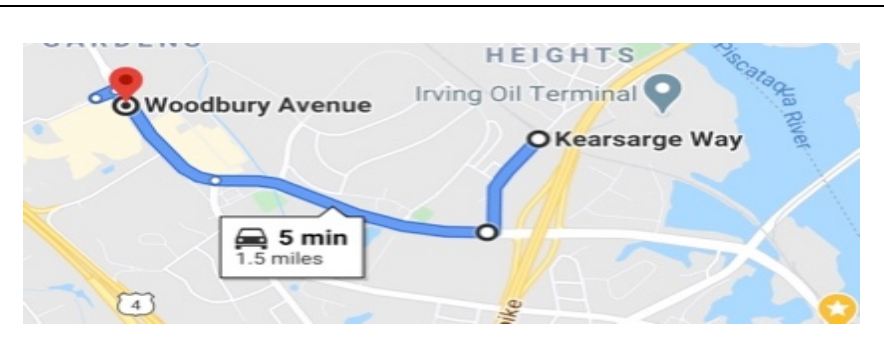


HOPPING DOWN THE BUNNY TRAIL

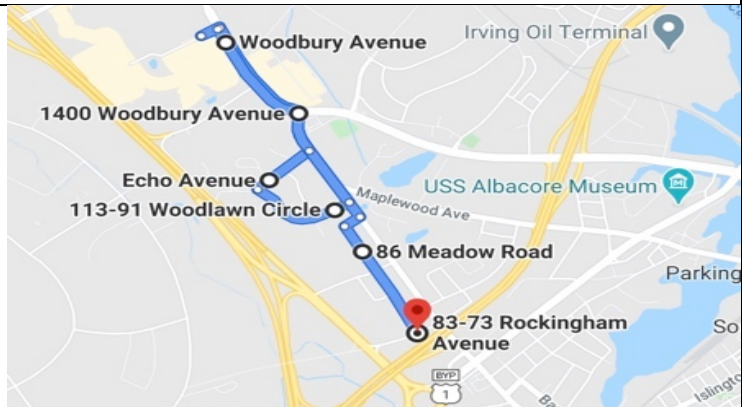
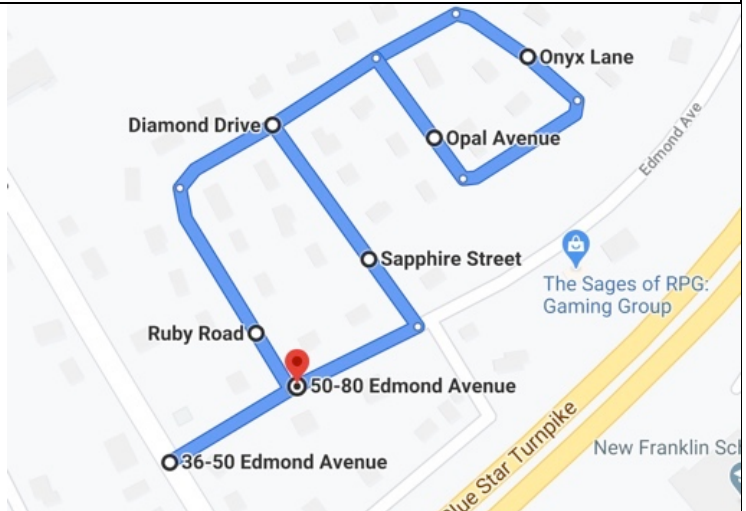
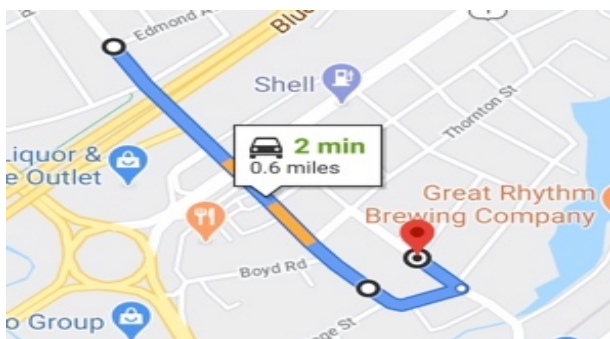
GOSLING MEADOWS 10:00 – 10:03	
<p><u>GOSLING MEADOWS</u></p> <ul style="list-style-type: none"> From Gosling Road - Turn right onto Weald Rd Weald Rd turns slightly right and becomes Wedgewood Rd Turn right onto Gosling Rd 	
HEADING TO OSPREY LANDING	
<p><u>Travel Gosling Rd to Portsmouth Blvd (Osprey)</u></p> <ul style="list-style-type: none"> From Gosling Road - Turn right onto Woodbury Ave Continue onto Market St 	
OSPREY LANDING 10:05-10:10	
<p>OSPREY LANDING</p> <ul style="list-style-type: none"> Turn left onto Portsmouth Blvd Turn right onto Osprey Dr Turn right onto Dunlin Way toward Blue Heron Dr Dunlin Way turns right and becomes Blue Heron Dr Turn right onto Shearwater Dr Turn left onto Portsmouth Blvd 	
HEADING TO ATLANTIC HEIGHTS	
<p><u>Travel from Osprey (Ports. Blvd) to Atlantic Heights (Kearsarge Way)</u></p> <ul style="list-style-type: none"> From Portsmouth Blvd, Turn left onto Market St Turn left onto Kearsarge 	

HOPPING DOWN THE BUNNY TRAIL

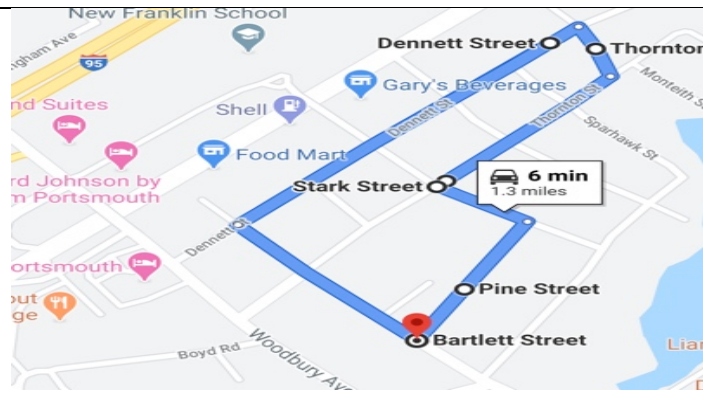
ATLANTIC HEIGHTS	10:15-10:25
<p><u>ATLANTIC HEIGHTS</u></p> <ul style="list-style-type: none"> • Kearsarge Way; bear right to Ranger Way • Left onto Raleigh Way; follow to end • Turn right onto Crescent Way • Take 1st Right onto Concord Way; follow to end • Turn Left onto Preble Way (missing Saratoga & Kearsarge) <ul style="list-style-type: none"> ○ (Preble becomes Crescent) • Stay straight; Crescent becomes Albacore Way • Albacore Way becomes Saratoga Way • Turn right onto Concord Way • Turn right onto Kearsarge Way 	

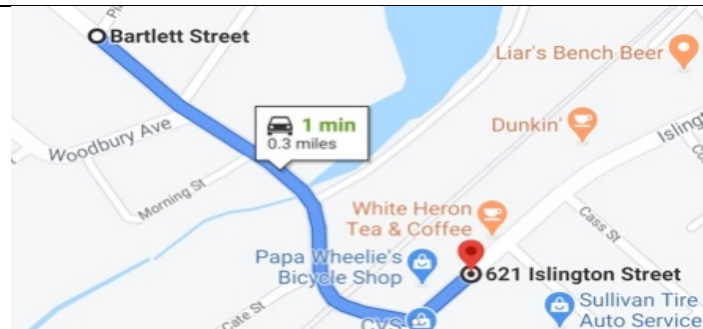
HOPPING OVER TOWARD WOODBURY AVENUE	
<p><i>Hopping from Atlantic Heights (Kearsarge) over to Woodbury Ave area</i></p> <ul style="list-style-type: none"> • From Kearsarge Way, Turn right onto Market St • Turn left onto Woodbury Ave 	

HOPPING DOWN THE BUNNY TRAIL

WOODBURY/ECHO/WOODLAWN/MEADOW		10:30-10:37
<p><u>WOODBURY/ECHO/WOODLAWN/MEADOW</u></p> <ul style="list-style-type: none">• From Woodbury, Turn right onto Echo Ave• Turn left onto Woodlawn circle• Turn right onto Woodbury Ave• Turn right onto Maple St• Turn left onto Meadow Rd• Turn left onto Rockingham Ave		
DIAMOND/ONYX/SAPPHIRE		10:40 – 10:45
<p><u>DIAMOND/ONYX/SAPPHIRE</u></p> <ul style="list-style-type: none">• Turn left onto Woodbury Ave• Turn right onto Edmond Ave• Turn left onto Ruby Rd• Turn right onto Diamond Dr• Turn right onto Onyx Lane• Turn right onto Topaz Pl• Turn right onto Opal Ave• Turn left onto Diamond Dr• Turn left onto Sapphire St• Turn right onto Edmond Ave		
LET'S HEAD TO THE DENNETT/THORNTON AREA		
<p>Leave Diamond area and head to Bartlett/Dennett area</p> <ul style="list-style-type: none">• From Edmond Ave• Turn left onto Woodbury Ave• Follow all the way to the end• Take a left onto Bartlett		

HOPPING DOWN THE BUNNY TRAIL

DENNETT/THORNTON/STARK AREA	
10:47-10:55	
<p><u>DENNETT/THORNTON/STARK AREA</u></p> <ul style="list-style-type: none"> Follow Bartlett up to Dennett St Turn right onto Dennett St Turn right onto Thornton St Extension Turn right onto Thornton St Turn left onto Stark St Turn right onto Pine St Turn left onto Bartlett St 	

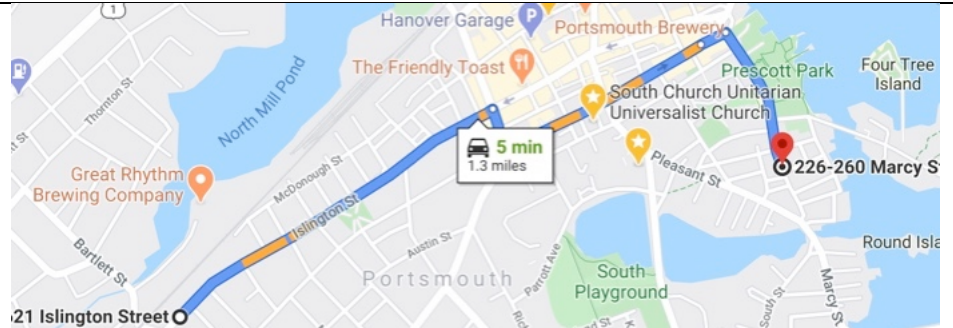
LET'S START OUR NEXT JOURNEY IN THE WEST END	
<p><i>From Bartlett to Islington</i></p> <ul style="list-style-type: none"> <i>Follow Bartlett St and take a left onto Islington St</i> 	

HOPPING DOWN THE BUNNY TRAIL

ISLINGTON/STATE/MARCY 10:55-11:00

ISLINGTON/STATE/MARCY

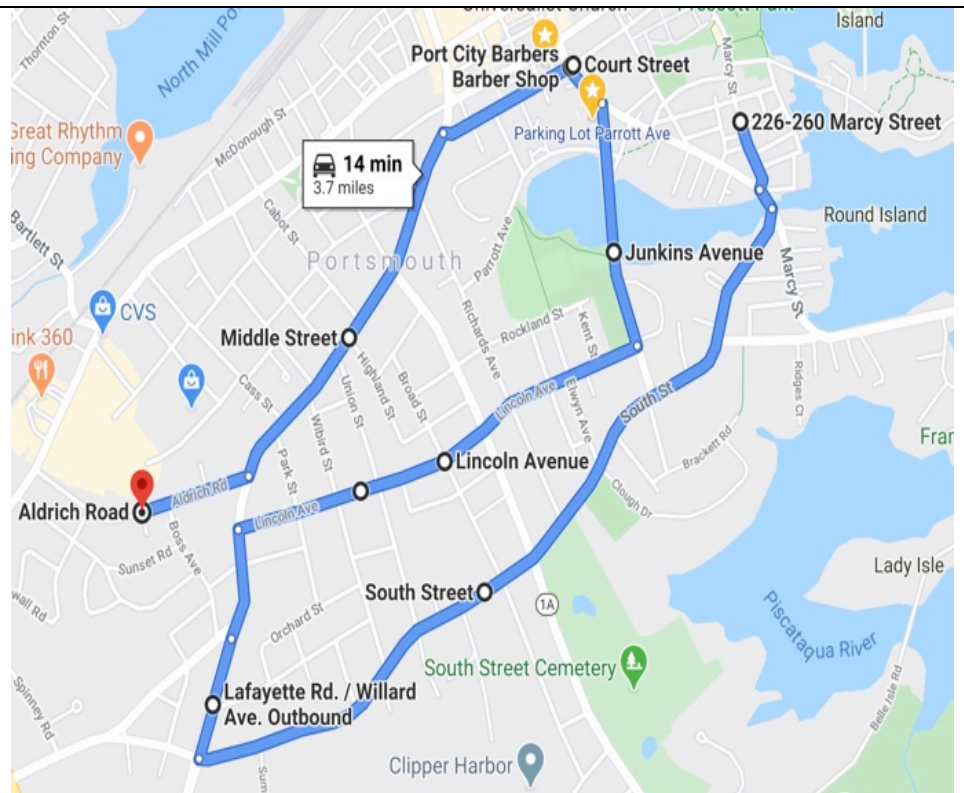
- Follow Islington St, Turn right at Jumpin' Jays
- Turn left onto State St, follow to end
- Turn right onto Marcy St



CONTINUE UP MARCY TO SOUTH TO LAFAYETTE TO LINCOLN. 11:00-11:20

MARCY/SOUTH/LAFAYETTE/LINCOLN

- Continue on Marcy St
- Bear right onto South St
- Follow South St up to ABCD buildings
- Turn right onto Middle Rd
- Turn right onto Lincoln Ave
- Follow Lincoln to Junkins Ave
- Turn left onto Junkins Ave
- Follow Junkins to Pleasant St, turn left
- Turn left onto Court St
- Turn left onto Middle St
- Turn right onto Aldrich Rd and follow to the end

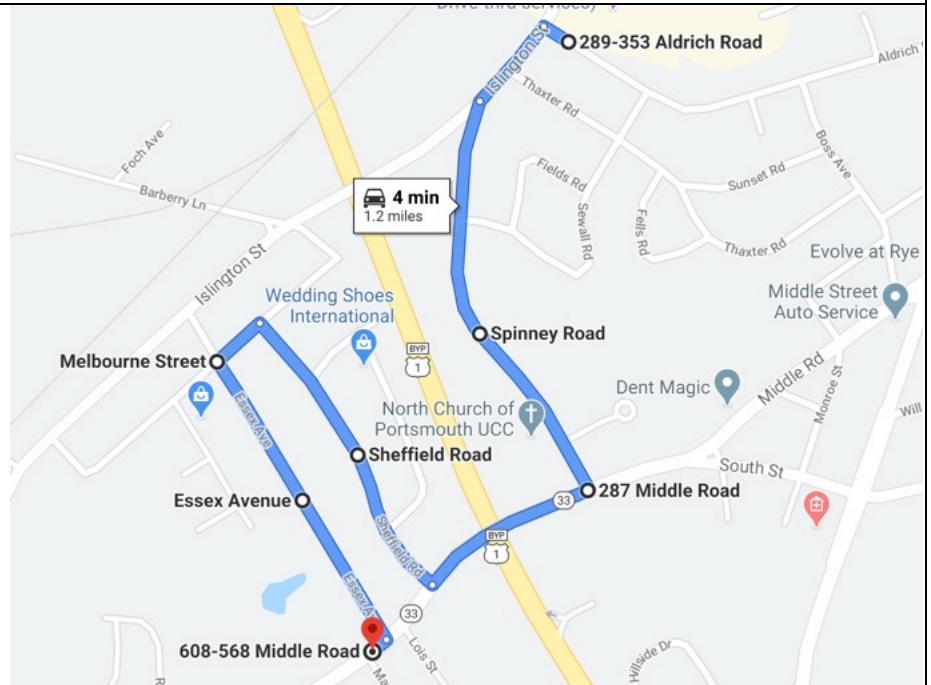


HOPPING DOWN THE BUNNY TRAIL

SPINNEY/SHEFFIELD/ESSEX/MIDDLE. 11:20 – 11:25

SPINNEY/SHEFFIELD/ESSEX/MIDDLE

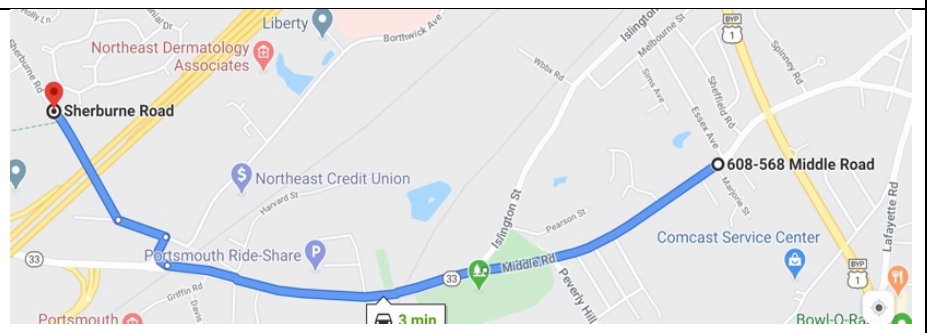
- From Aldrich, turn left for Spinney Rd
- Turn right onto Middle
- Turn right onto Sheffield Ave
- Turn left onto Melbourne St
- Turn left onto Essex Ave
- Turn right onto Middle Rd



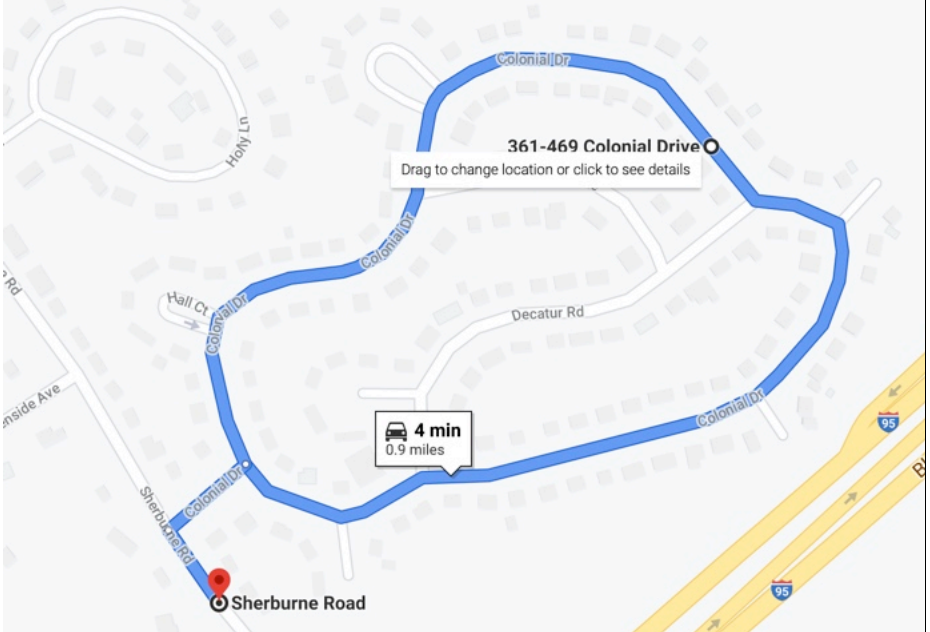
ON OUR WAY TO PANNAWAY MANOR

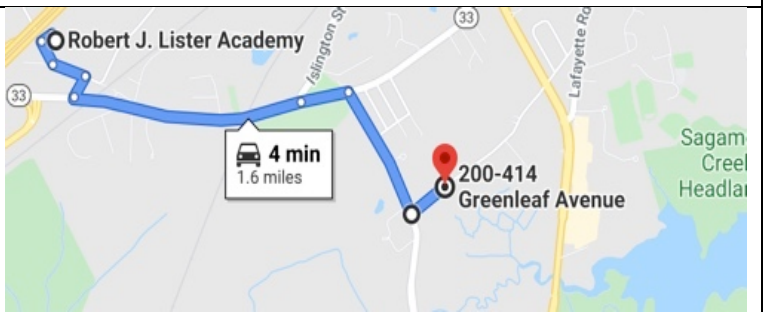
Traveling Middle to Sherburne Road (Pannaway Manor)

- Follow Middle Rd out to Sherburne Rd.

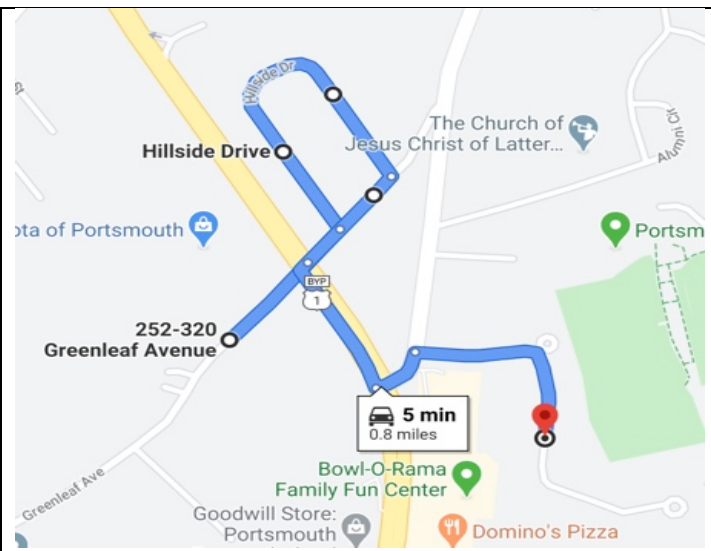


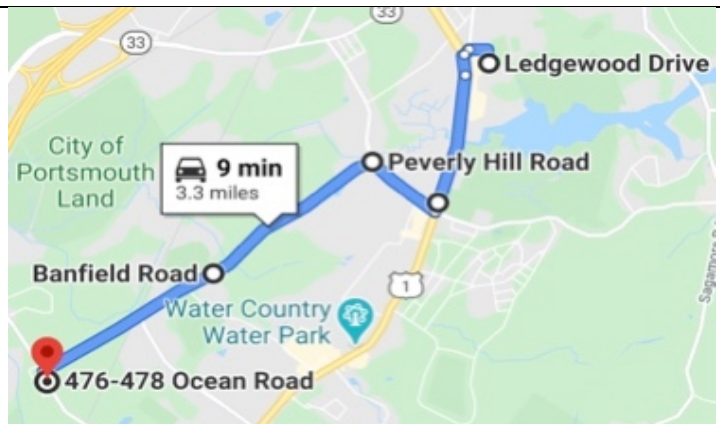
HOPPING DOWN THE BUNNY TRAIL


PANNAWAY MANOR 11:30-11:35	
<p><u>PANNAWAY MANOR</u></p> <ul style="list-style-type: none"> Follow Sherburne to Colonial Drive Follow Colonial to the right Follow circle around DO NOT GO DOWN GEORGES CT OR HALL CT Head back down Sherburne Road To Middle Rd. 	

HEADING TO WAMESIT AND WINCHESTER PLACE / LEDGEWOOD	
<p>Leaving Pannaway – Middle Rd - Peverly Hill Rd to Greenleaf-by Wamesit</p> <ul style="list-style-type: none"> <i>From Sherburne Rd, take a left onto Middle Rd</i> <i>Take a right onto Peverly Hill Rd</i> <i>Take a left onto Greenleaf Ave</i> 	

HOPPING DOWN THE BUNNY TRAIL

WAMESIT/HILLSIDE DR./ WINCHESTER PLACE/LEDGEWOOD 11:40-11:45	
<p><u>WAMESIT/HILLSIDE DR./ WINCHESTER PLACE/LEDGEWOOD</u></p> <ul style="list-style-type: none"> Follow Greenleaf Avenue to the Route 1 by-pass <ul style="list-style-type: none"> <i>(only able to slowly drive by the front of Wamesit -no place for firetruck to turn around)</i> Drive across route 1 by-pass and take left onto Hillside Drive Circle Hillside Drive Head back to Route 1 By-pass Take left at light At next light, take left onto Lafayette Rd Take right onto Ledgewood Dr 	

HEADING TO OCEAN ROAD & PANNAWAY MANOR - @10 min: 11:45 – 11:55	
<p>Traveling from Ledgewood Dr out to Pannaway Manor (via Banfield and Ocean Rd)</p> <ul style="list-style-type: none"> From Ledgewood Dr, turn left onto Lafayette Road At light, turn left and follow Lafayette Rd until light at Five Guys/Market Basket Turn right onto Peverly Hill Road Take left onto Banfield Road Follow until end and take left onto Ocean Rd 	

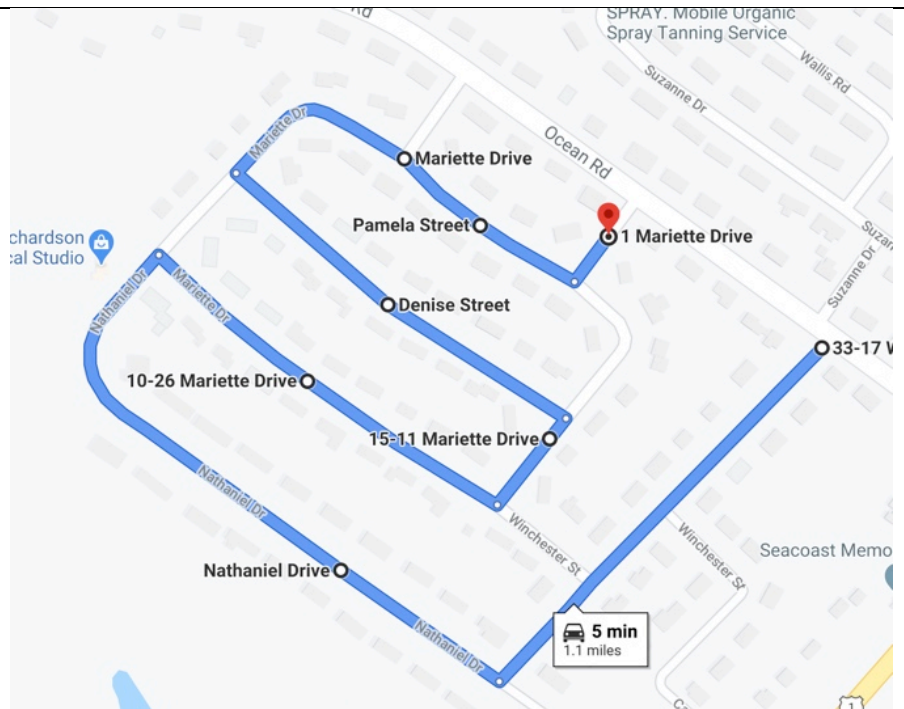
<p><u>CONTINUING ON OCEAN ROAD TO WINCHESTER</u></p> <ul style="list-style-type: none"> Follow Ocean Road to Winchester Take right onto Winchester 	
---	--

HOPPING DOWN THE BUNNY TRAIL

WINCHESTER/MARIETTE AND MAPLE HAVEN. 12:00-12:15

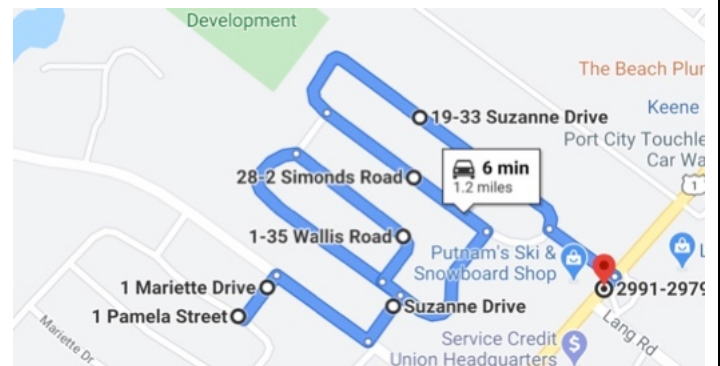
OCEAN RD/WINCHESTER- MARIETTE/MAPLE HAVEN

- Follow Winchester St to the end (stop sign)
- Take right onto Nathaniel Dr (which goes around corner to the right)
- Right onto Mariette Dr
- Left onto Mariette Dr
- Left onto Denise St
- Right onto Mariette – which becomes Pamela St
- Take left onto Mariette (it's the 2nd Mariette here), back to Ocean Rd

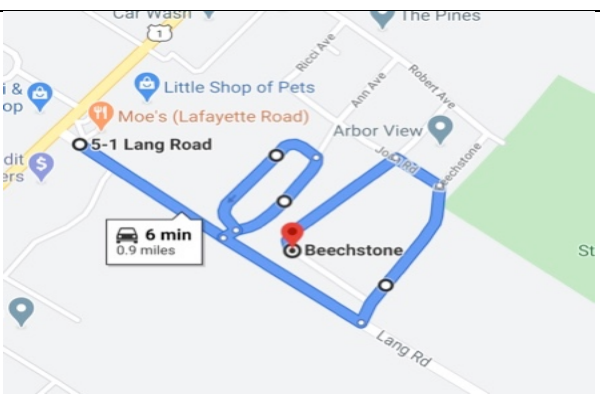
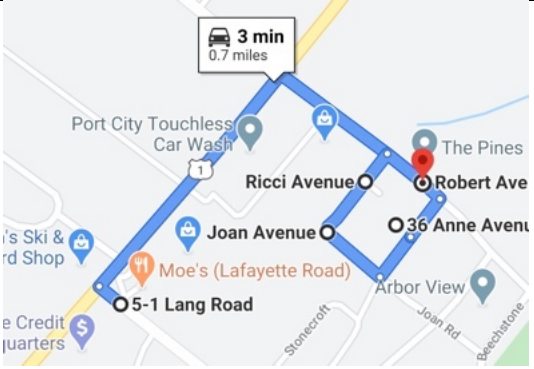
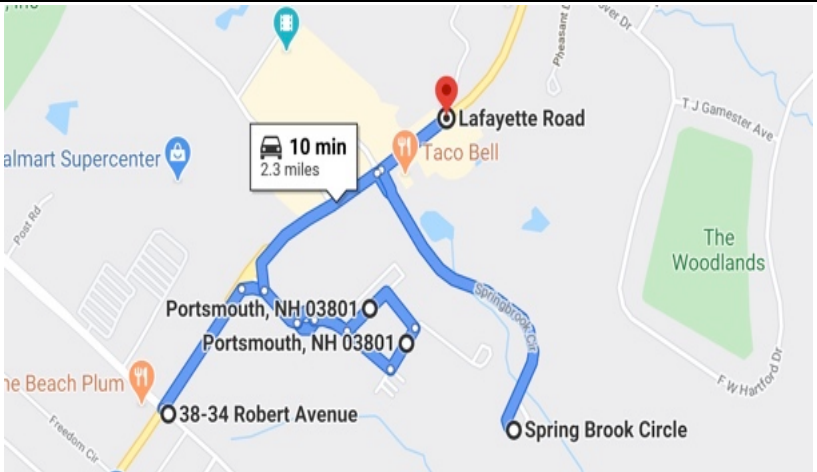


MAPLE HAVEN - continued

- From Mariette Dr, Take right onto Ocean Rd
- Left onto Suzanne Dr
- Left onto Suzanne Dr
- Follow to end as Suzanne curves to right
- Take right onto Wallis Road (it comes back to Suzanne Dr)
- Turn left onto Suzanne Dr
- Turn left onto Simonds Rd
- Simonds becomes Suzanne again (bearing right)
- Continue to follow, turning right onto Suzanne
- Take left on Suzanne Dr to exit Maple Haven
- Turn right on Lafayette Rd
- Quick left onto Lang Rd



HOPPING DOWN THE BUNNY TRAIL

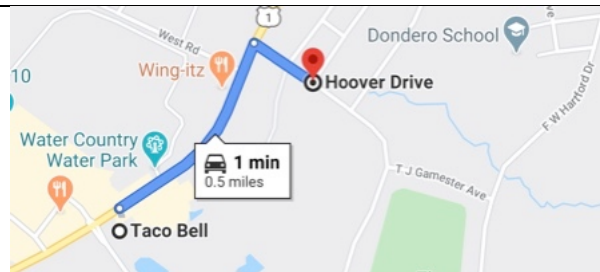
THE PINES AND ARBOR VIEW 12:15 – 12:21	
<p>THE PINES/ARBOR VIEW (Stonecroft / beechstone)</p> <ul style="list-style-type: none"> Follow Lang Rd to The Pines (formerly Stonecroft), turn left Bear to the right as you circle through Turn left onto Lang Rd Take left into Arbor View (formerly Beechstone) Circle right to left exiting onto Lang Rd Turn right on Lang 	
ROBERTS AVE / ANN AVE 12:21 – 12:24	
<p>ROBERTS AVE / ANN AVE</p> <ul style="list-style-type: none"> Lang Rd to Lafayette Rd, turn right Turn right (at Beach Plum light) onto Robert Ave Turn right onto Ricci Ave Left onto Joan Ave Left onto Ann Ave Left onto Robert Ave Back to light at Lafayette Rd – turn right 	
THE CEDARS AND SPRINGBROOK. 12:24 – 12:34	
<p>THE CEDARS/SPRINGBROOK</p> <ul style="list-style-type: none"> Turn right on White Cedar Blvd (across from Walmart) Bear right at circle Follow the square On way back, turn left BEFORE THE garages Turn right on Lafayette Turn right onto Springbrook Cir (at 99 lights) Circle at end and back to Lafayette Rd. 	

HOPPING DOWN THE BUNNY TRAIL

Leaving Springbrook and heading to the Woodlands

Heading to Woodlands/Elwyn Park

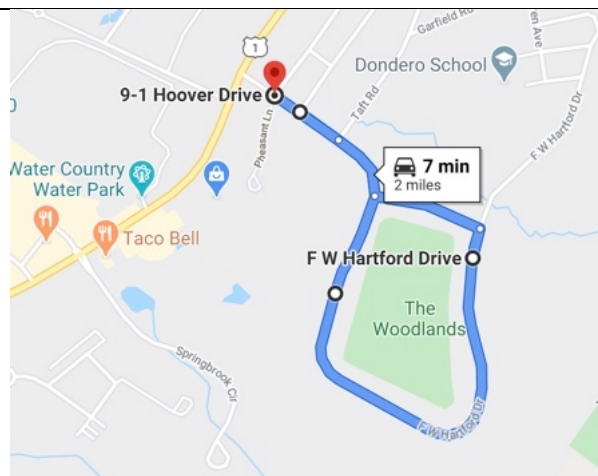
- Lafayette Rd. to Hoover Rd.



THE WOODLANDS 12:34 – 12:37

WOODLANDS THEN TO COOLIDGE

- Follow Hoover Rd
- Take right onto FW Hartford Drive
- Follow Circle
- Take left on TJ Gamester

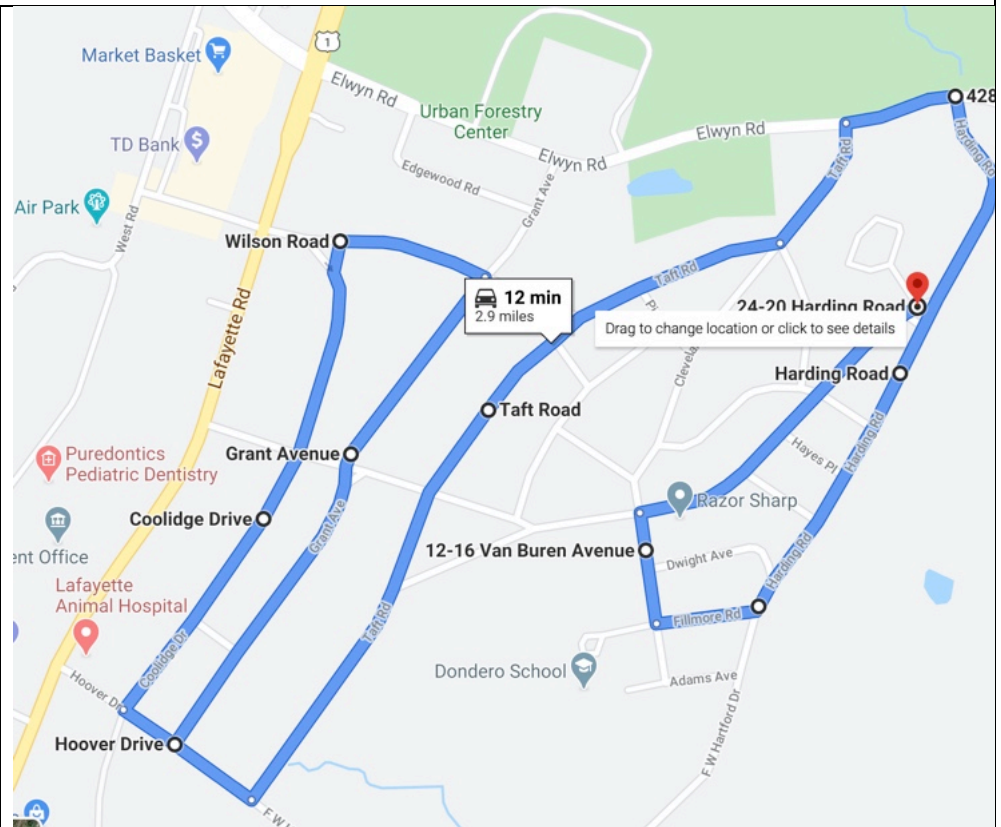


HOPPING DOWN THE BUNNY TRAIL

ELWYN PARK. 12:37 – 12:52

Elwyn Park

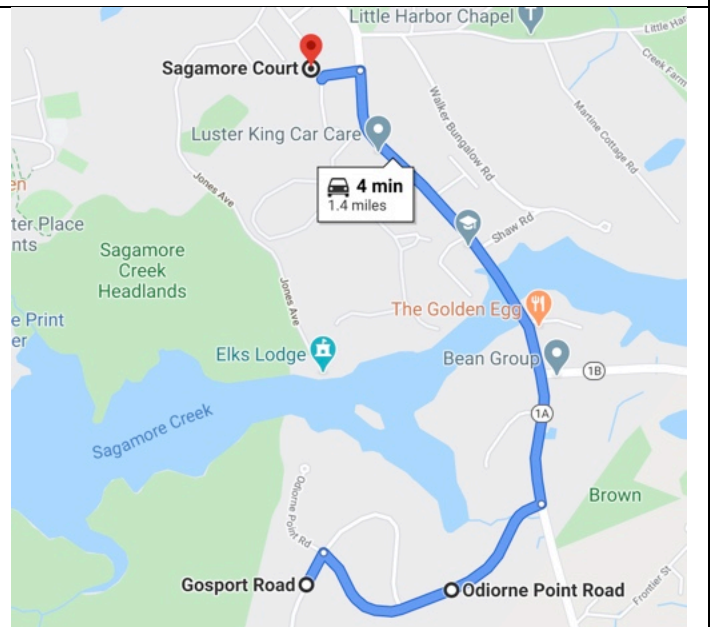
- From Hoover, turn right on Coolidge Dr
- Turn right on Wilson Rd
- Turn right on Grant Ave
- Turn left on Hoover Dr
- Turn left on Taft Rd
- Follow Taft to Elwyn Rd
- Right on Elwyn Rd.
- Take right on Harding Rd.
- Bear right on Fillmore Rd.
- Turn right on Van Buren Ave
- Turn right on McKinley Rd
- Turn left on Harding Rd.
- Turn right on Elwyn Rd.



ELWYN PARK TO SAGAMORE COURT (VIA GOSPORT) 12:52 – 1:00

Leaving Elwyn Park down Elwyn Rd to Gosport to Sagamore Apts

- From Elwyn Rd., turn left onto Gosport Rd
- Turn right onto Odiorne Pt Rd
- Turn left onto Elwyn Rd
- Turn left into Sagamore Apartments (after Tidewatch)
- Follow to back, turn left, come out on Tidewatch Rd.
- Turn left onto Sagamore Rd.

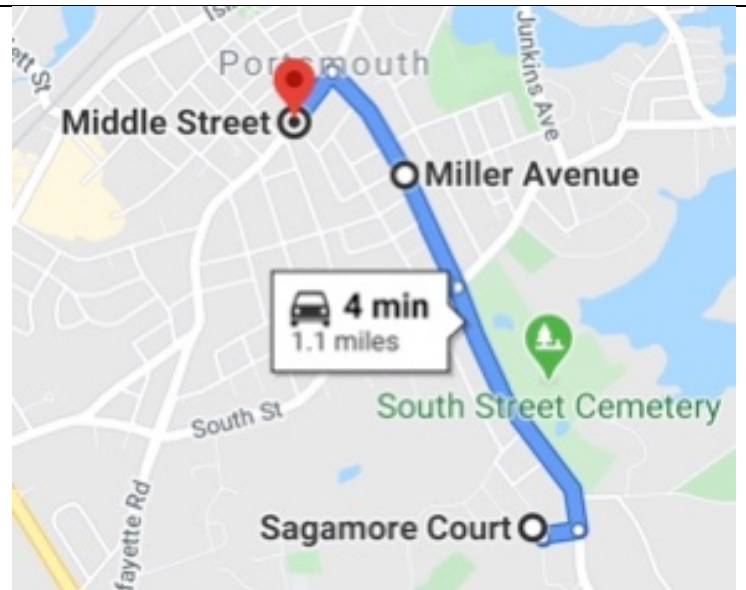


HOPPING DOWN THE BUNNY TRAIL

MILLER AVENUE 1:00-1:04

Miller Avenue

- Continue on Sagamore Rd to Miller Ave
- Follow Miller Ave to Middle St



HILLCREST ESTATES 1:10 – 1:20

Hillcrest Estates

- From Lafayette Rd, turn left on Bluefish Blvd
- Turn right onto Urchin Ave
- Turn left onto Striped Bass Ave
- Left onto Salmon Ave
- Right
- Right on Mackerel Ave
- Left on Dolphin Drive
- Turn right onto Bluefish Blvd
- Bluefish Blvd turns left and becomes Codfish Corner Rd
- Exit Bluefish Blvd

